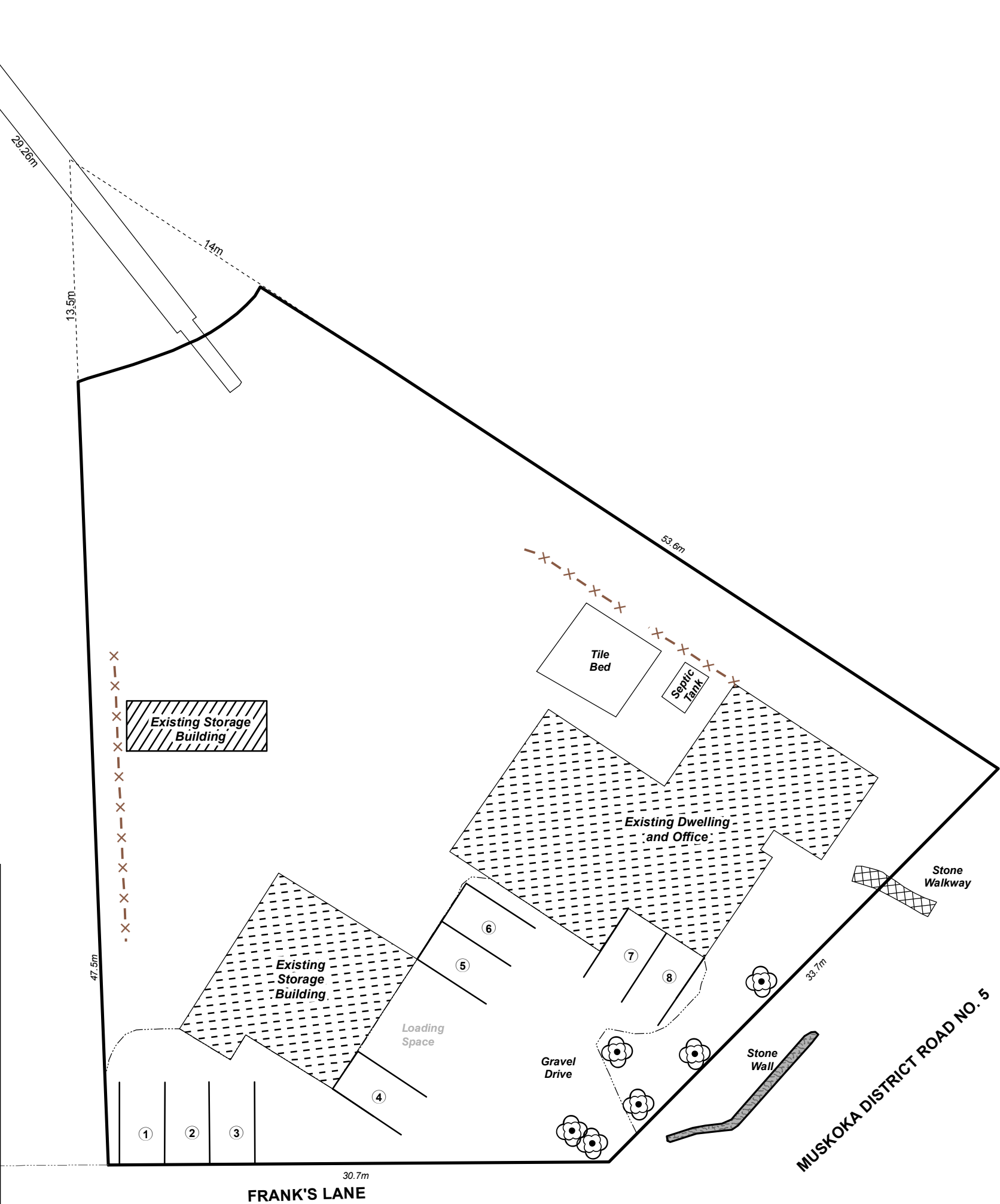
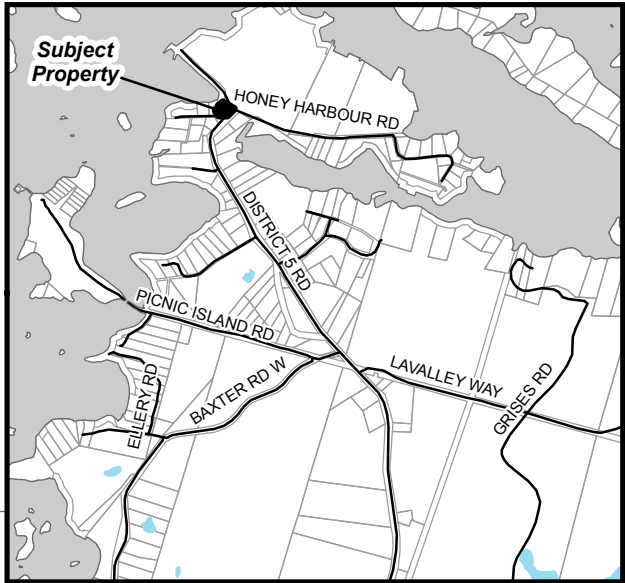


Site Plan  
Lot 17  
Plan M-56 and Part 1, Plan  
35R-24937  
Geographic Township of Baxter  
Township of Georgian Bay  
District Municipality of Muskoka

KEY MAP:



SITE PLAN NOTES

Business Name:  
BigRedWorks Inc.

Existing Buildings:  
Home/Office 162m<sup>2</sup>  
Storage 1 100m<sup>2</sup>  
Storage 2 30m<sup>2</sup>  
Total 292m<sup>2</sup>

Nature of Business:  
1. Cottage maintenance service  
2. Accessory residential dwelling

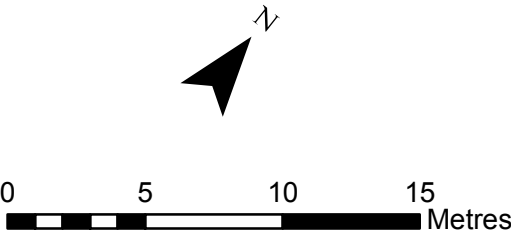
Parking:  
1. Employee/Customer/Residential  
parking (292m<sup>2</sup>/35m<sup>2</sup> = 8.3 spaces)

Nature of Use:  
1. Employee Parking/Staging/Loading  
2. Business office  
3. Storage of garden and landscaping equipment, boats,  
hand tools and supplies  
4. Accessory residence

Zoning:  
Land use to comply with Zoning By-law Amendments  
2016-62 and 2016-63 approved July 11, 2016

Hours of Operation:  
1. Weekdays - 7:30am-7pm  
2. Weekends/Holidays - 9am-2pm  
3. Sundays - Closed

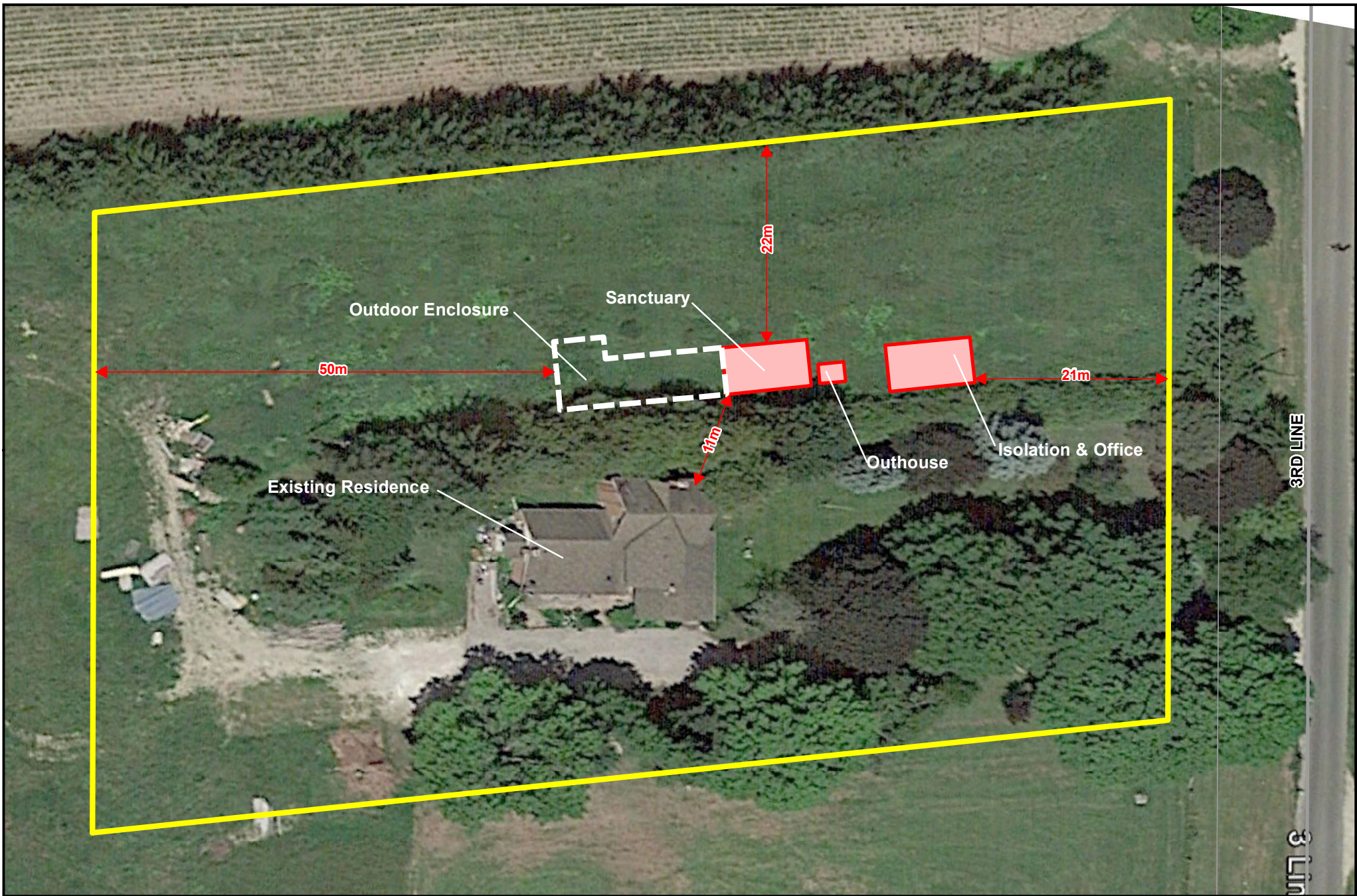
Source - Information shown on this plan does  
not constitute a survey. Property lot lines have  
been compiled from surveys originally prepared  
by Eplett-Worobec-Raikes Surveying Ltd (EWRS).  
Original dock location for Lot 17 was derived from  
survey prepared by EWRS.



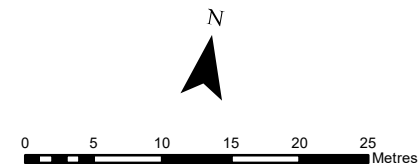
BigRedWorks Inc.







**Township of Melancthon  
Feral Cat Rescue  
Proposed Site Plan  
Part of Lot 5, Concession 3**

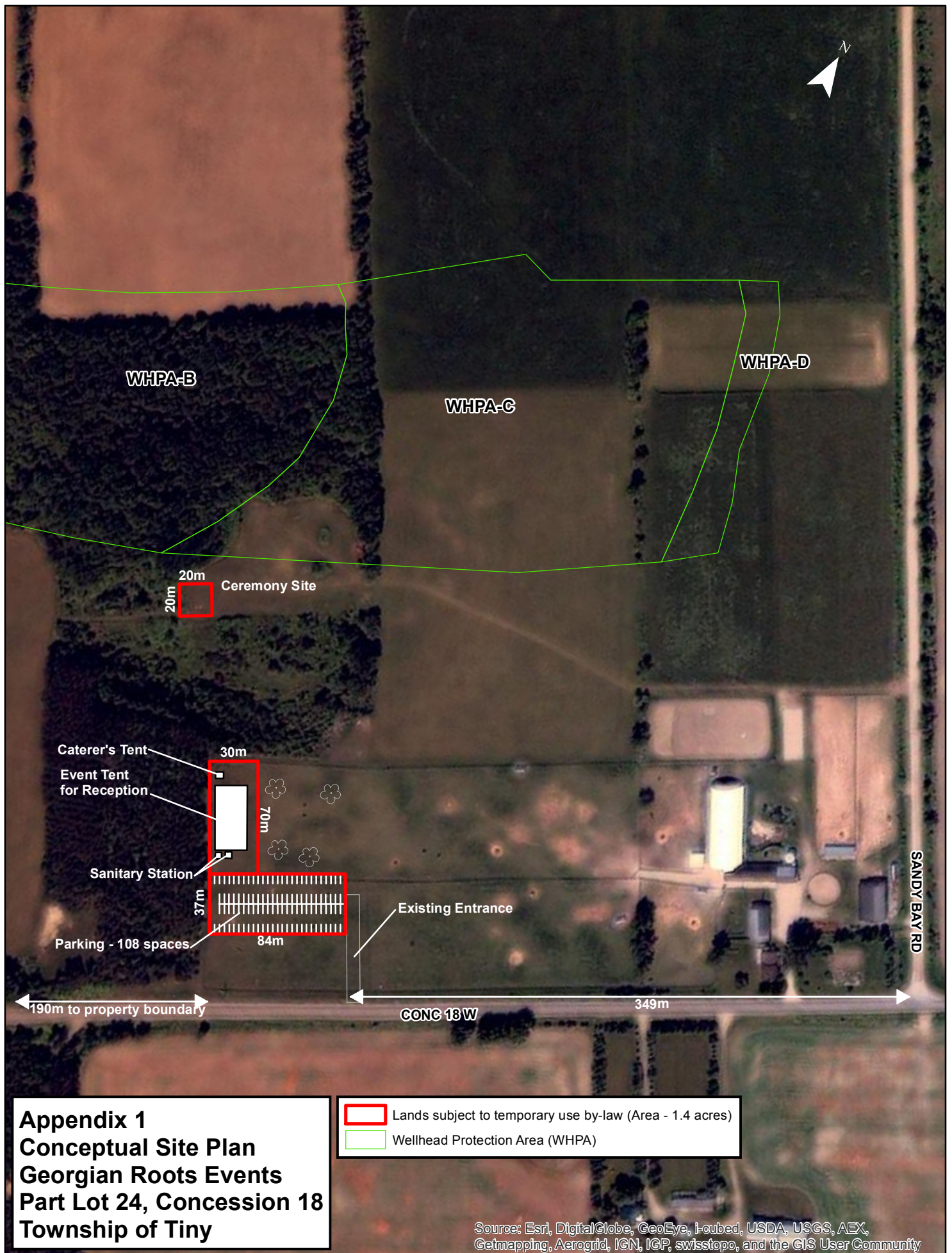


Site plan prepared from  
information provided by  
Sharon Mordon

March 26, 2018








**Schedule 'A-1'**  
**By-law 2018-\_\_\_\_\_**  
**Part of Lot 2 and Lot 3, Concession 10**  
**Township of Chisholm**



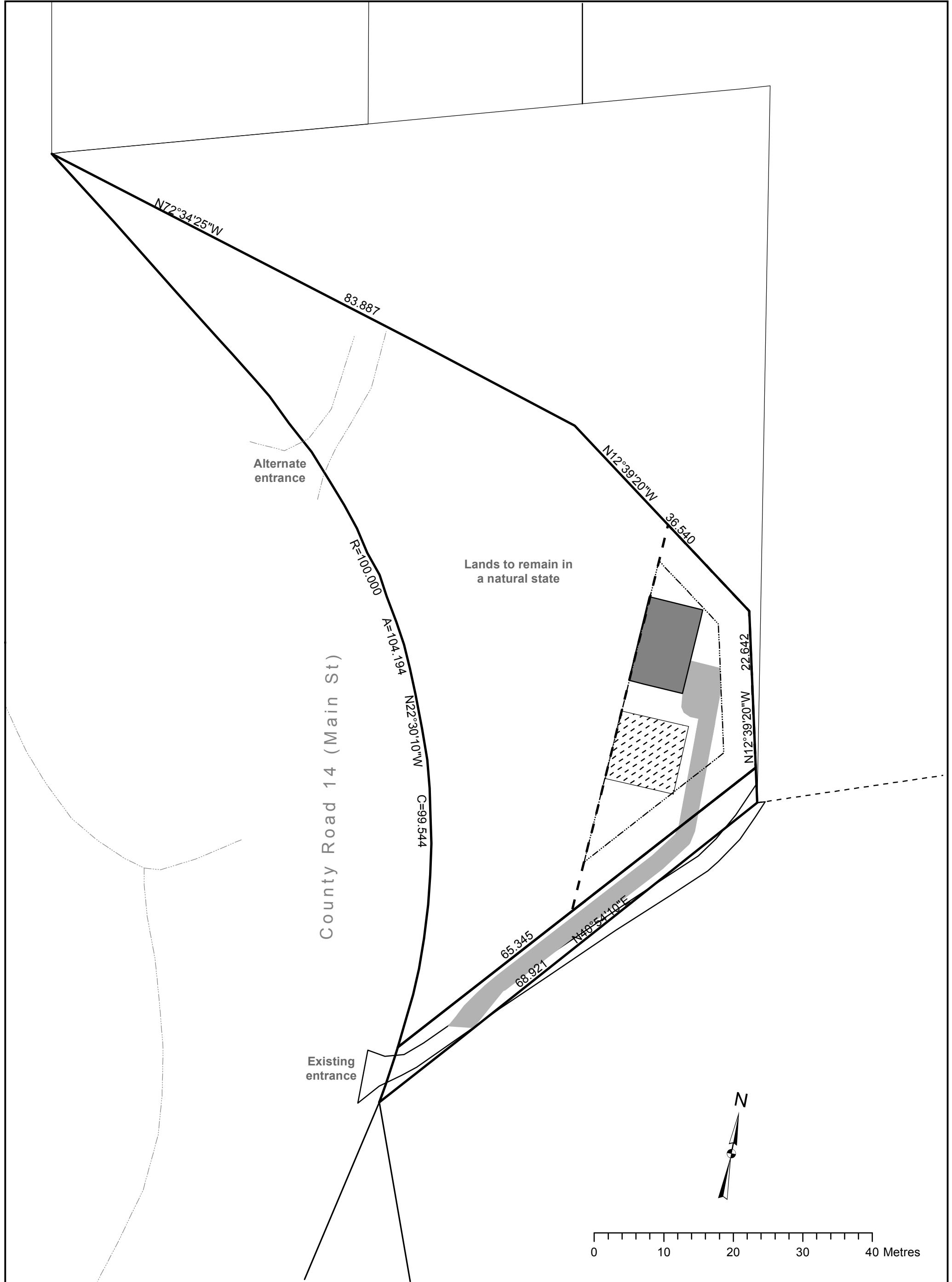
 Lands to be rezoned from the Agricultural (A) Zone to the Agricultural Exception (A-2) Zone

This is Schedule 'A-1' to By-law \_\_\_\_\_

Passed this \_\_\_\_\_ day of \_\_\_\_\_, 2018.

\_\_\_\_\_  
Mayor

\_\_\_\_\_  
Clerk



**Township of Melancthon Municipal Owned Land,  
Part of Lot 13, Concession 1 O.S.  
in the Settlement of Hornings Mills  
PIN 34126-0001.**

- Dwelling
- Septic
- Driveway
- Building Envelope
- Lot Line Setback - 4.5m

Lot lines, coordinates and bearings  
derived from Plan of Survey prepared  
for the Township of Melancthon by  
Van Harten Surveying Inc. dated  
July 13, 2016.



# Township of North Kawartha

## High Water Line

**9m Setback**

## -30m Setback







Aerial photo 2008  
This is not a plan of survey

January 24, 2019

**Schedule 'A-1'**  
**By-law 2017-\_\_\_\_\_**  
**Part of the West Part of Lots 12 & 14, Concession 3 OS**  
**Township of Melancthon**



-  Lands to be rezoned from the General Agriculture (A1) Zone to the Extractive Industrial (M2) Zone
-  Lands to be rezoned from the General Agriculture (A1) Zone to the Extractive Industrial (M2-x) Zone
-  Lands to be rezoned from the General Agriculture (A1) Zone to the Open Space (OS2) Zone
-  Lands subject to Holding Provision

This is Schedule 'A-1' to By-law \_\_\_\_\_

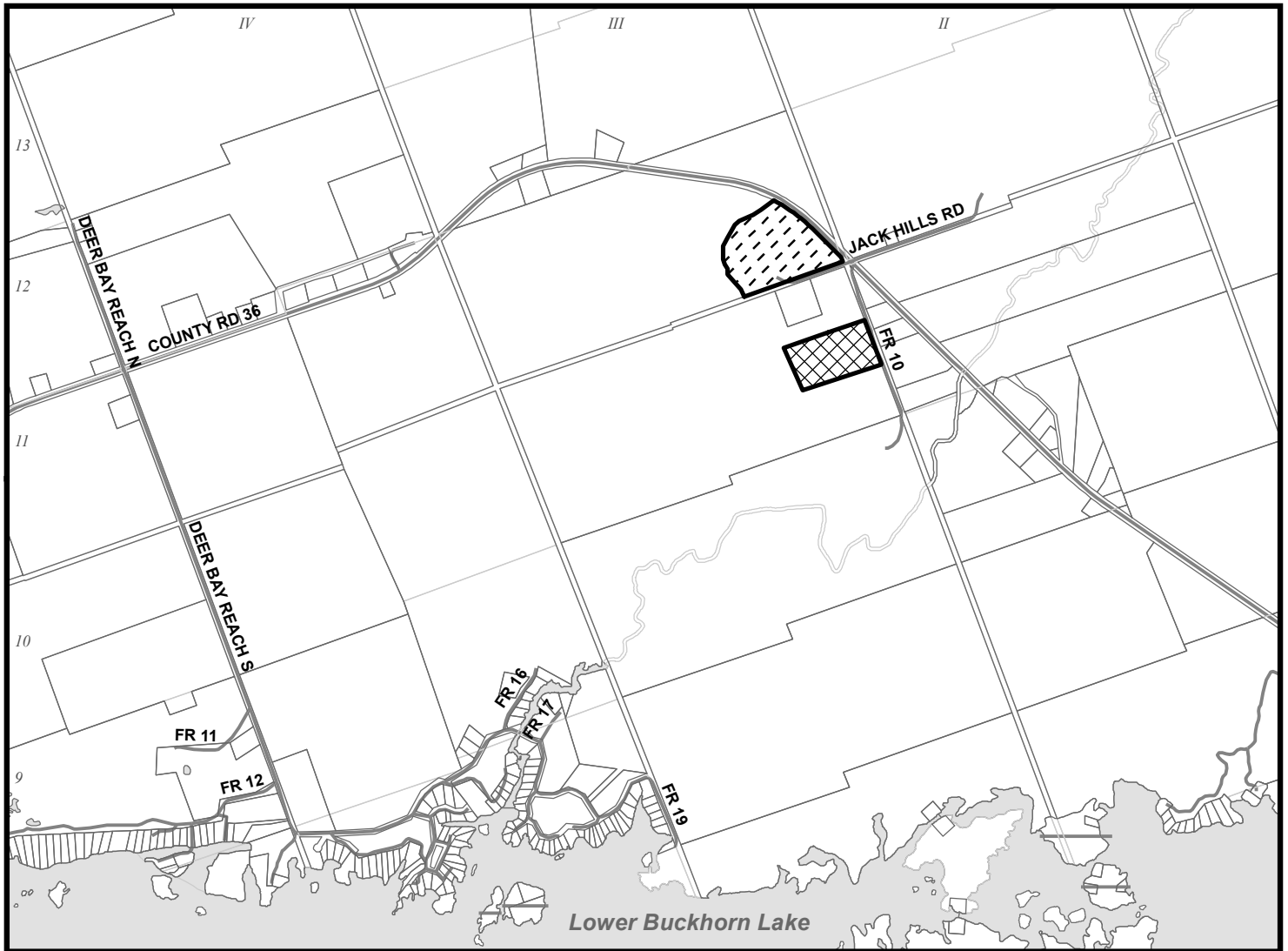
Passed this \_\_\_\_\_ day of \_\_\_\_\_, 2017.

\_\_\_\_\_  
**Mayor**

\_\_\_\_\_  
**Clerk**



**Schedule 'A-1'**  
**By-law 2018-\_\_\_\_\_**  
**Municipality of Trent Lakes**  
**Part of Lots 10 & 11, Concession 3 (Harvey)**



Lands to be rezoned from the Rural (RU) Zone to the Tourist Commercial Exception (CT-xx)(H) Holding Zone



Lands to be rezoned from the Rural (RU) Zone to the Tourist Commercial Exception (CT-xx)(H) Holding Zone



This is Schedule 'A-1' to By-law \_\_\_\_\_

Passed this \_\_\_\_\_ day of \_\_\_\_\_, 2018.

\_\_\_\_\_  
 Mayor

\_\_\_\_\_  
 Clerk

PLUARD & SONS QUARRY LIMITED  
Quarry  
CLASS A LICENCE > 20000 TONNES  
Unlimited  
30.78ha

Pluard & Sons Quarry Ltd.  
Quarry  
CLASS B LICENCE <= 20000 TONNES  
20,000 Tonnes  
55.3ha

Allen Mansell  
Pit  
AGGREGATE PERMIT  
100,000 Tonnes  
3.19ha

Kawartha Rock Quarry Inc.  
Both (Pit and Quarry)  
CLASS A LICENCE > 20000 TONNES  
182,000 Tonnes  
32.78ha

2317066 Ontario Inc.  
o/a Rigbe Rock (2012)  
Quarry  
AGGREGATE PERMIT  
Unlimited  
121.06ha

NO DATA

Dufferin Aggregates, A Division of Holcim (Canada) Inc.  
Quarry  
CLASS A LICENCE > 20000 TONNES  
1,000,000 Tonnes  
57.6ha

Stonescape Ontario Inc.  
Quarry  
CLASS A LICENCE > 20000 TONNES  
1,500,000 Tonnes  
173.83ha

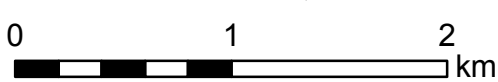
Ornell Sand and Gravel Limited  
Quarry  
CLASS A LICENCE > 20000 TONNES  
400,000 Tonnes  
27ha

Dufferin Aggregates, A Division of Holcim (Canada) Inc.  
Quarry  
AGGREGATE PERMIT  
1,000,000 Tonnes  
49.78ha

# Municipality of Trent Lakes - Lands Licensed for the Extraction of Mineral Aggregate

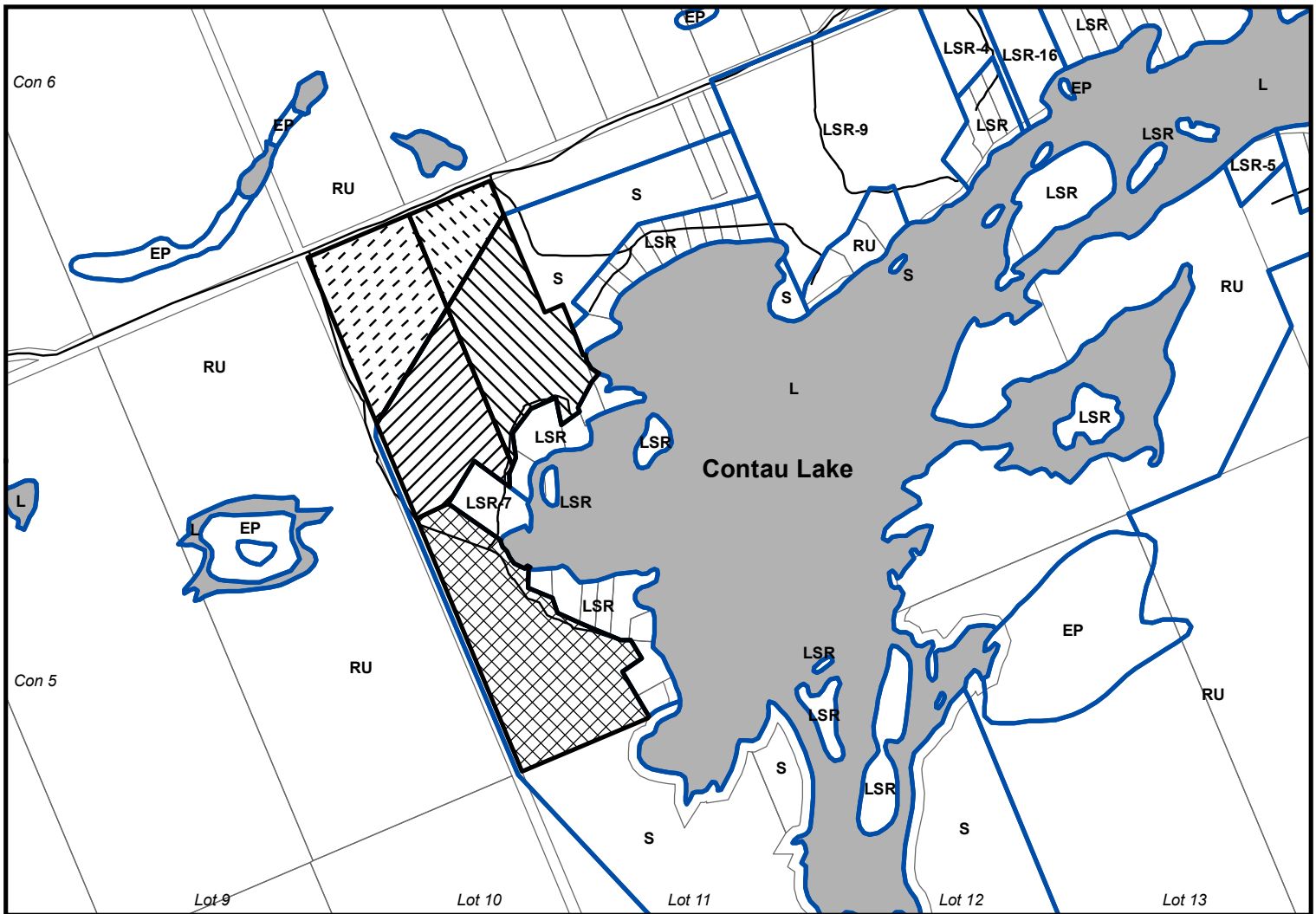
## Legend






- Licensed Pits and Quarries
- Crown Land
- Proposed Stonescape Quarry
- Bedrock Resource Area





**Schedule 'A-1'**  
**By-law 2016-\_\_\_\_\_**  
**Municipality of Highlands East**  
**Part Lot 11, Concession 5 (Glamorgan)**



-  Lands to be rezoned from the Rural (RU) Zone to the Shoreline Exception (S-6) Zone
-  Lands to be rezoned from the Shoreline (S) Zone to the Shoreline Exception (S-6) Zone
-  Lands to be rezoned from the Rural (RU) Zone to the Shoreline Exception (S-5) Zone
-  Lands to be rezoned from the Shoreline (S) Zone to the Shoreline Exception (S-5) Zone
-  Lands to be rezoned from the Shoreline (S) Zone to the Limited Service Residential Exception (LSR-60) Zone

This is Schedule 'A-1' to By-law \_\_\_\_\_

Passed this \_\_\_\_\_ day of \_\_\_\_\_, 2016.

\_\_\_\_\_  
Reeve

\_\_\_\_\_  
Clerk



